












-  Plot Boundary
-  Management Areas
-  Service Easement
-  Shared Drive / Path / Bin Store
-  Bin Collection Point
-  Street Light Column
-  Shared Ownership
-  Affordable Rent
-  Adopted Under Section 38 Agreement
-  Private Bin Storage Location
-  T Marks

Rev -

Development
**Lords Close,
 Giggleswick**

Drawing Title
**Conveyance Plan
 Plot 6**



Thorp Arch Grange, Walton Road, Thorp Arch,
 LS23 7BA
 Tel 01937 543599
 www.newethomes.co.uk

Scale: 1:500 @ A3	Drawn: DF	Date: 13.02.24
File:		

Drawing No. Z128 - 012 - 06	Rev -
--------------------------------	----------