









LEGEND

-  Plot Boundary
-  Managed Area
-  Shared Path
-  Shared Drive
-  Easement



Plot boundary amended as per register for removal of plot 129			
DATE	23.08.2022	DRAWN	LK
SCALE	1:250@A4	CHK	PMC
<b>Worsley Mesnes, Wigan</b>			
Individual Deed Plan - Plot 131 -			
Dwg No	658_PDP_131	Rev	A
Keepmoat House, 2 Winward Drive, Estuary Drive, Speke, Liverpool, L24 8QR. Tel: 0151 7281250 www.keepmoat.com			
