










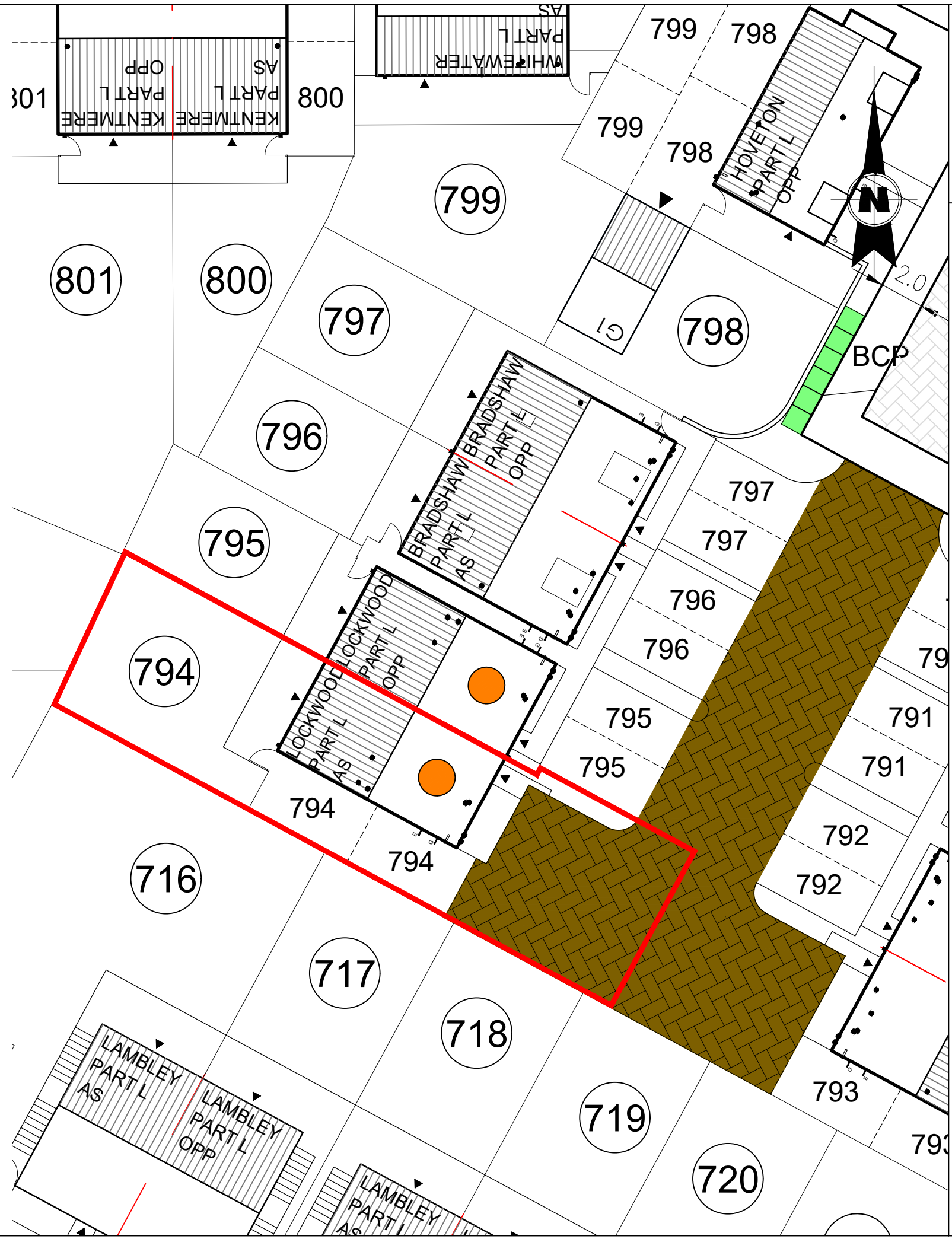


### Conveyancing Key

-  Denotes Site Boundary
-  Denotes Plot boundaries
-  Separate Parking Space (s) (Not managed)
-  Separate Garage(s)
-  Ownership 'T' marks
-  Denotes Management Company Areas
-  Denotes Pedestrianised Shares Access (not Managed)
-  Denotes Managed Accessways
-  All Bin collection points to be MANCO
-  Denotes ownership by Electricity Distribution Company
-  Gas Governor adopted by District Network Operator (DNO)



The Contractor is to check and verify all building and site dimensions, levels and sewer invert levels at connection points before work starts. The Contractor is to comply in all respects with current Building Legislation, British Standard Specifications, Building Regulations, Construction (Design & Management) Regulations, Party Wall Act, etc. whether or not specifically stated on this drawing. This drawing must be read with and checked against any structural, geotechnical or other specialist documentation provided. This drawing is not intended to show details of foundations, ground conditions or ground contaminants. Each area of ground relied upon to support any structure depicted (including drainage) must be investigated by the Contractor. A suitable method of foundation should be provided allowing for existing ground conditions. Any suspect or fluid ground, contaminants on or within the ground, should be further investigated by a suitable expert. Any earthwork constructions shown indicate typical slopes for guidance only & should be further investigated by a suitable expert. Where existing trees are to be retained they should be subject to a full Arboricultural inspection for safety. All trees are to be planted so as to ensure they are a minimum of 5 metres from buildings and 3 metres from drainage and services. A suitable method of foundation is to be provided to accommodate the proposed tree planting. Geoff Perry Associates Limited do not accept any responsibility for any losses (financial or otherwise) to any Client or third party arising out of the Clients (be it Developer or Contractor but not limited thereto) non-compliance with above mentioned provisos. © This drawing is the property of Geoff Perry Associates Limited and may not be copied or used for any purpose other than that for which it is supplied without the express written authority of Geoff Perry Associates Limited.

Rev:	Description:	Initials:	Date:
------	--------------	-----------	-------

Keepmoat Homes, Nottingham Business Park  
 Nottingham NG8 6PX  
 Tel: 0115 8587930 www.keepmoat.com



**Project:**  
 GEDLING PHASE 2

**Title:**  
 CONVEYANCE PLAN - PLOT 794

**Date:** 24/05/2023      **Scale:** 1:200 @ A3

Job No.	Drg No.	Rev.
M018	794	~

