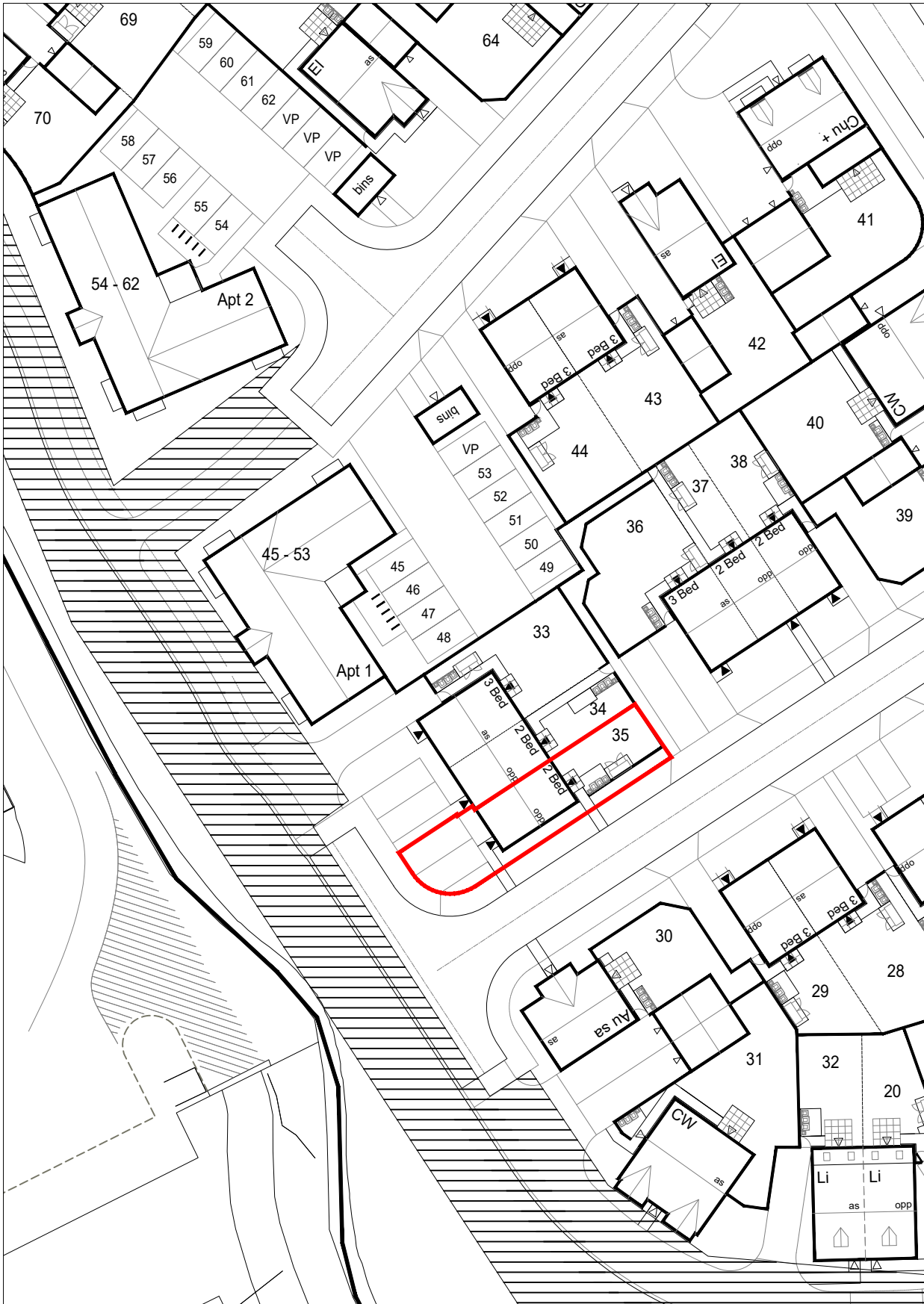
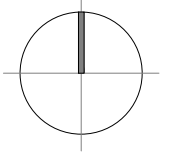




Plot 35



Key:
 Red line denotes plot boundaries.
 Black hatch denotes S112 easement location



Rev.	Date	Revision	Drawn
Client			
MCGOFF CONSTRUCTION			
Drawing Title			
Deed Plan Plot 35			
Project			
Proposed Residential Development Burnley Road, Loveclough.			
Job No	Draw No	Drawn	Div
25013	DP_35	JP	-
Scale	Date	Stage	
1:500@A4	11.12.25	Legal	
mpsl planning & design ltd Charnock Road, Burnley Park, Lancaster, Lancashire, LA1 1YD		© 090 772 9990 E: info@mpsl.co.uk W: www.mpsl.co.uk	
 mpsl planning&design			