












**KEY**

- |  |                                  |   |   |  |  |
|--|----------------------------------|---|---|--|--|
|  | Plot Boundary                    |  | Service Easement  |  | Denotes extent of managed areas  |
|  | Area to be offered for adoption  |  | Denotes extent of managed POS areas   |  | Grass verge to adoptable areas to be maintained by customer  |
|  | Shared Access                    |  | Parking included within Management Companies Areas, to remain in purchasers ownership |  | Drainage Easement  |
| <b>P10</b>   | Plot Number / Parking Allocation | <b>VP</b>   | Visitor / Shared Parking  |  | Areas to be transferred to land owners for vegetation within their title boundary to be maintained |
|  |                                  | <b>T</b>  | Denotes responsibility for boundary structure   |  | Water Service Easement   |

TRANSFEREE

AUTHORISED SIGNATORY

NORTH



**PERSIMMON HOMES LTD**  
**HAWTHORNE FARM**  
**CLITHEROE**

SCALE  
 1:500