













**Legend**

-  Site Boundary
-  Individual Plot Boundary
-  T marks
-  Shared Paths
-  Private Shared Driveway
-  Management Company Maintained Areas
-  Section 38 Area
-  Visitor Parking
-  Substation
-  Bin points
-  Affordable Rent
-  Shared Ownership